

Introduced by:
JOHN T. O'BRIEN

NO. 78 - 590

ORDINANCE NO. 1816

AN ORDINANCE amending the property tax
levy for the King County 4 and 5 mill
levies for the year 1973, amending
Ordinance No. 1432, as amended.

BE IT ORDAINED BY THE COUNCIL OF KING COUNTY:

SECTION 1. Section 2, Ordinance No. 1432, is hereby amended to
read as follows:

SECTION 2. The Council of King County, Washington, finds
that the amounts of the levies necessary to raise the amounts of the
estimated expenditures as so finally determined for the year 1973, less
the total of estimated revenues from sources other than taxation, including
available surplus, and such expenditures as are to be met from bond warrant
issues, be and the same are hereby fixed as follows:

TAX LEVY - 1973

<u>FUND</u>	<u>MILLAGE RATE</u>	
State:		
General Public Assistance	2.30	\$14,474,081.62
School Fund	2.30	\$14,474,081.62
TOTAL STATE FUNDS		\$28,948,163.24
County:		
Current Expense	((.025048))	((\$12,677,176.97))
	<u>1.870566</u>	<u>\$11,757,988.66</u>
Public Health Pooling	((.290903))	((\$1,821,106.86))
	<u>.275922</u>	<u>1,734,388.28</u>
Veteran's Aid	((.025000))	((\$156,504.65))
	<u>.023809</u>	<u>149,658.42</u>
T. B. Control	((.125000))	((\$782,523.24))
	<u>.119048</u>	<u>748,310.96</u>
Tuberculosis Hospital	((.125000))	((\$782,523.24))
	<u>.119048</u>	<u>748,310.96</u>
Mental Health-Mental Retardation	((.050000))	((\$313,009.30))
	<u>.047619</u>	<u>299,323.43</u>
River Improvement	((.071883))	((\$450,000.94))
	<u>.071590</u>	<u>449,998.44</u>
Inter-County River Improvement	((.012220))	((\$76,499.67))
	<u>.012170</u>	<u>76,498.09</u>
Bond Redemption-Councilmanic	((.468260))	((\$2,931,394.66))
	<u>.466353</u>	<u>2,931,397.92</u>

1816

TAX LEVY - 1973

	<u>FUND</u>	<u>MILLAGE RATE</u>	
1	County: (continued)		
2			
3			
4	G. O. Bond - Voter Approved	((.734803))	((4,600,002.21))
5		<u>.731809</u>	<u>4,599,991.05</u>
6	Solid Waste	((.071883))	((450,000.94))
7		<u>.071590</u>	<u>449,998.44</u>
8	TOTAL		((25,040,742.48))
9			<u>\$23,945,864.35</u>
10	Road District	((.064646))	((7,240,986.07))
11		<u>3.942525</u>	<u>7,007,542.36</u>
12	Current Expense	((.935354))	((1,666,291.55))
13		<u>.819379</u>	<u>1,456,384.69</u>
14	Over 40 Mill Levy:		
15	G. O. Bonds-Voter Approved	((.494329))	((3,017,407.55))
16		<u>.492433</u>	<u>3,017,406.51</u>
17	Stadium Bonds-Voter Approved	((.337457))	((2,059,853.45))
18		<u>.336163</u>	<u>2,059,854.69</u>
19	TOTAL COUNTY FUNDS		((39,025,281.10))
20			<u>\$37,487,052.60</u>
21	PORT OF SEATTLE		
22	General Fund	1.00	6,260,427.14
23	Bond Interest and Redemption	.41	<u>2,502,758.25</u>
24	TOTAL PORT OF SEATTLE		8,763,185.39
25	CITIES AND TOWNS:		
26	Seattle-Limits 1	10.70	32,621,774.96
27	Seattle-Limits 5	10.50	62,939.13
28	Algona	13.00	42,921.74
29	Auburn	8.74	1,479,740.14
30	Beaux Arts	8.51	8,774.65
31	Bellevue-Limits 1	10.58	1,539,167.33
32	Bellevue-Limits 2	10.54	5,624.88
33	Bellevue-Limits 3	10.35	28,168.32
34	Bellevue-Limits 4	9.67	438,311.33
35	Bellevue-Limits 5	9.03	1,151,788.70
36	Bellevue-Limits 6	8.00	13,961.90
37	Black Diamond	24.73	38,512.22
38	Bothell	8.48	176,726.43
39	Carnation	8.43	9,553.40
40	Clyde Hill	9.00	107,209.77
41	Des Moines	7.68	159,156.80
42	Duvall	9.25	12,231.63
43	Enumclaw	8.65	135,979.90
44	Forest Park-Limits 1	8.04	83,042.18
45	Forest Park-Limits 2	6.50	17,199.46
46	Hunts Point	7.50	23,324.71
47	Issaquah	10.56	163,557.20
48	Kent	8.91	1,535,410.21
49	Kirkland Limits 1	10.23	326,723.05

1	CITIES AND TOWNS: (continued)		
	Kirkland-Limits 2	9.87	32,749.66
2	Kirkland-Limits 3	8.00	46,667.26
	Kirkland-Limits 4	10.19	162,661.19
3	Medina	8.50	126,360.77
	Mercer Island	9.56	781,628.74
4	Milton	7.50	576.38
	Normandy Park	7.50	157,835.24
5	North Bend	14.02	67,881.75
	Pacific	11.35	50,074.93
6	Redmond-Limits 1	8.87	562,818.19
	Redmond-Limits 3	8.81	26,667.47
7	Renton-Limits 1	8.28	2,226,425.57
	Renton-Limits 2	8.00	28,608.41
8	Skykomish	21.34	12,463.96
	Snoqualmie	19.73	38,619.48
9	Tukwila	8.00	717,129.10
	Yarrow Point	7.50	33,618.40
10			
	TOTAL CITIES AND TOWNS		\$45,254,506.54
11			
	WATER DISTRICTS:		
12	No. 24	1.86	32,025.52
	No. 54	1.41	14,537.77
13	No. 68	.35	67,003.09
	No. 79-1	.70	8,197.15
14	No. 83	.15	2,108.21
	No. 87	1.05	1,628.59
15	No. 122	6.23	2,002.81
16			
	TOTAL WATER DISTRICTS		\$ 127,503.14
17			
	FIRE DISTRICTS:		
	No. 1	2.00	130,049.65
18	No. 2	2.00	262,015.80
	No. 4 - City	.20	434.01
19	No. 4 - County	2.20	456,935.09
	No. 5	2.00	27,888.58
20	No. 10- City	.60	85.32
	No. 10- County	2.60	151,708.95
21	No. 11	2.62	426,571.09
	No. 13	.94	46,689.14
22	No. 14	2.00	46,484.83
	No. 16	2.00	120,489.47
23	No. 17	4.58	12,404.88
	No. 18	2.00	28,816.52
24	No. 20	2.00	97,129.65
	No. 23	2.00	49,067.97
25	No. 24- City	.23	32.83
	No. 24- County	2.00	108,597.70
26	No. 25- City	.08	4,494.64
	No. 25- County	2.08	120,211.86
27	No. 25- 43	2.60	4,993.76
	No. 26- City	----	- 0 -
28	No. 26- County	2.00	68,040.43
	No. 27	2.00	16,500.15
29	No. 28	1.51	36,959.23
	No. 30- City	.39	166.22
30	No. 30- County	2.39	105,800.30
	No. 31	2.00	5,208.30
31	No. 32	3.08	158,555.31
	No. 34	2.94	86,233.24
32	No. 35- City	1.68	202.69
	No. 35- County	3.68	14,994.95
33			

1816

1	FIRE DISTRICTS: (continued)		
	No. 36- City	.19	84.52
2	No. 36- County	2.19	64,671.77
	No. 37	2.00	154,581.41
3	No. 38	2.00	19,595.94
	No. 39- City	.25	22.02
4	No. 39- County	3.09	186,363.65
	No. 39- 1 City	.23	51.14
5	No. 39- 1 County	3.07	211,456.32
	No. 40	3.36	191,531.46
6	No. 40- 1 City	.98	881.33
	No. 40- 1 County	2.98	12,167.88
7	No. 41- City	.97	6,337.74
	No. 41- County	2.97	122,783.61
8	No. 41- 1 County	2.00	47,797.98
	No. 42	2.00	26,211.70
9	No. 43- City	.52	.76
	No. 43- County	4.94	144,144.09
10	No. 44	2.39	69,133.48
	No. 44- 1 City	.04	2.61
11	No. 45	2.00	22,472.14
	No. 46	1.78	20,028.03
12	No. 47	2.00	2,885.79
	No. 43.10	3.46	466.95
13	No. 49	2.00	<u>4,003.77</u>
14	TOTAL FIRE DISTRICTS		\$3,895,438.65
15	SEWER DISTRICTS		
	Des Moines	.06	3,816.98
16	Mercer Island	.16	11,658.88
	Southwest Suburban	.38	<u>62,559.82</u>
17	TOTAL SEWER DISTRICTS		\$ 78,035.68
18	MISCELLANEOUS:		
19	Rural Library - Operating	1.16	2,066,488.41
	Rural Library - G. O. Bonds	.24	446,656.51
20	Hospital District No. 1 -		
	G.O. Bonds	.49	360,796.61
21	Hospital District No. 2 -		
	G. O. Bonds	1.22	392,764.12
22	Kimball Creek Flood Control Zone	2.50	<u>4,652.43</u>
23	TOTAL MISCELLANEOUS		\$3,271,358.08
24	GRAND TOTAL (WITHOUT SCHOOLS)		<u>\$129,363,471.82</u>
25			
26			
27			
28			
29			
30			
31			
32			
33			

1 SCHOOLS (Attachment 1)

\$169,381,264.00

2 GRAND TOTAL

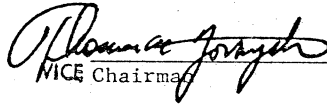
\$298,744,735.82

3
4 INTRODUCED AND READ for the first time this 4th day of

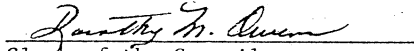
5 September, 1973.

6 PASSED this 9th day of October, 1973.

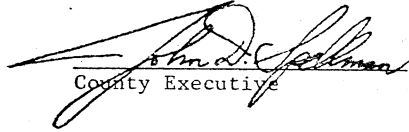
7 KING COUNTY COUNCIL
8 KING COUNTY, WASHINGTON

9 
VICE Chairman

11 ATTEST:

12 
13 ACTING Clerk of the Council
King County Council

14
15 APPROVED this 10th day of October, 1973.

16
17 
County Executive

18
19
20
21
22
23 PB 8/27/73

(Full Certification of) TAX LEVIES and MILLAGE RATES for KING COUNTY SCHOOL DISTRICTS (Values-1972) (COLLECT-1973)
 (Data Sources)-(Revised) RELEASE (26-AV-FAC-72) and (22) Certification Forms No. 30-72 from (22) L.S.D.
 (Computations)-Intermediate School District No. 110 (Seattle)

RELEASE FOR

ATTACHMENT I

	(1973)			(1972)			(1973)			(1972)			(1973)			(1972)			(1973)							
	REGULAR ADJUSTED Assessed Valuation	Mills	(1)	REGULAR ADJUSTED Assessed Valuation	Mills	(2)	REGULAR ADJUSTED Assessed Valuation	Mills	(3)	SPECIAL ADJUSTED Assessed Valuation	Mills	(4)	SPECIAL ADJUSTED Assessed Valuation	Mills	(5)	REGULAR ADJUSTED Assessed Valuation	Mills	(6)	REGULAR ADJUSTED Assessed Valuation	Mills	(7)	REGULAR ADJUSTED Assessed Valuation	Mills	(8)	TOTAL Mills	(9)
Black Diamond* (2)190	3,480,029	3.60	(1)	3,356,779	9.84	(2)	3,356,779	9.84	(3)	3,356,779	9.84	(4)	3,356,779	9.84	(5)	3,356,779	9.84	(6)	3,356,779	9.84	(7)	3,356,779	9.84	(8)	19,939	(9)
(Non-High)* (190)	---	2.40	(1)	---	---	(2)	---	---	(3)	---	---	(4)	---	---	(5)	---	---	(6)	---	---	(7)	---	---	(8)	19,939	(9)
Lester* (3)195	4,916,200	6.00	(1)	4,910,140	6.11	(2)	4,910,140	6.11	(3)	4,910,140	6.11	(4)	4,910,140	6.11	(5)	4,910,140	6.11	(6)	4,910,140	6.11	(7)	4,910,140	6.11	(8)	12.11	(9)
Enoch* (2)216	68,958,786	6.00	(1)	67,447,224	14.76	(2)	67,447,224	14.76	(3)	67,447,224	14.76	(4)	67,447,224	14.76	(5)	67,447,224	14.76	(6)	67,447,224	14.76	(7)	67,447,224	14.76	(8)	23.67	(9)
Washon Island- (2)402	49,774,690	6.00	(1)	47,723,224	13.38	(2)	47,723,224	13.38	(3)	47,723,224	13.38	(4)	47,723,224	13.38	(5)	47,723,224	13.38	(6)	47,723,224	13.38	(7)	47,723,224	13.38	(8)	22.29	(9)
Sawtooth* (2)404	6,259,257	6.00	(1)	6,143,307	10.83	(2)	6,143,307	10.83	(3)	6,143,307	10.83	(4)	6,143,307	10.83	(5)	6,143,307	10.83	(6)	6,143,307	10.83	(7)	6,143,307	10.83	(8)	16.83	(9)
Dr. Smeqalme* (2)407	25,876,449	6.00	(1)	25,348,050	---	(2)	25,348,050	---	(3)	25,348,050	---	(4)	25,348,050	---	(5)	25,348,050	---	(6)	25,348,050	---	(7)	25,348,050	---	(8)	9.17	(9)
Yahum* (2)409	27,109,859	6.00	(1)	26,439,619	---	(2)	26,439,619	---	(3)	26,439,619	---	(4)	26,439,619	---	(5)	26,439,619	---	(6)	26,439,619	---	(7)	26,439,619	---	(8)	166,040	(9)
Smeqalme Val* (2)410	54,716,759	6.00	(1)	52,501,622	15.24	(2)	52,501,622	15.24	(3)	52,501,622	15.24	(4)	52,501,622	15.24	(5)	52,501,622	15.24	(6)	52,501,622	15.24	(7)	52,501,622	15.24	(8)	181,655	(9)
Fainbr. Is.(Kitsap) 303	---	---	(1)	---	---	(2)	---	---	(3)	---	---	(4)	---	---	(5)	---	---	(6)	---	---	(7)	---	---	(8)	17,508	(9)
Life 4417-	3,368,483	6.00	(1)	3,269,258	15.97	(2)	3,269,258	15.97	(3)	3,269,258	15.97	(4)	3,269,258	15.97	(5)	3,269,258	15.97	(6)	3,269,258	15.97	(7)	3,269,258	15.97	(8)	27.35	(9)
(SUB-TOTAL) (2)---	244,459,512	---	(1)	237,139,223	---	(2)	237,139,223	---	(3)	237,139,223	---	(4)	237,139,223	---	(5)	237,139,223	---	(6)	237,139,223	---	(7)	237,139,223	---	(8)	809,720	(9)
Federal Way (1)210	225,102,831	6.00	(1)	222,422,396	17.99	(2)	222,422,396	17.99	(3)	222,422,396	17.99	(4)	222,422,396	17.99	(5)	222,422,396	17.99	(6)	222,422,396	17.99	(7)	222,422,396	17.99	(8)	31.15	(9)
Karcor Island (1)400	81,672,341	6.00	(1)	81,171,056	30.73	(2)	81,171,056	30.73	(3)	81,171,056	30.73	(4)	81,171,056	30.73	(5)	81,171,056	30.73	(6)	81,171,056	30.73	(7)	81,171,056	30.73	(8)	43.15	(9)
Nichline (1)401	471,044,527	6.00	(1)	458,863,744	24.30	(2)	458,863,744	24.30	(3)	458,863,744	24.30	(4)	458,863,744	24.30	(5)	458,863,744	24.30	(6)	458,863,744	24.30	(7)	458,863,744	24.30	(8)	34.19	(9)
Newton (1)403	442,808,996	6.00	(1)	435,273,954	17.87	(2)	435,273,954	17.87	(3)	435,273,954	17.87	(4)	435,273,954	17.87	(5)	435,273,954	17.87	(6)	435,273,954	17.87	(7)	435,273,954	17.87	(8)	53.25	(9)
Heliavue (1)405	399,778,320	6.00	(1)	396,897,546	30.50	(2)	396,897,546	30.50	(3)	396,897,546	30.50	(4)	396,897,546	30.50	(5)	396,897,546	30.50	(6)	396,897,546	30.50	(7)	396,897,546	30.50	(8)	14.513	(9)
South Central (1)406	97,240,761	6.00	(1)	95,455,099	16.45	(2)	95,455,099	16.45	(3)	95,455,099	16.45	(4)	95,455,099	16.45	(5)	95,455,099	16.45	(6)	95,455,099	16.45	(7)	95,455,099	16.45	(8)	42.99	(9)
Auburn (1)408	216,147,272	6.00	(1)	211,800,010	17.24	(2)	211,800,010	17.24	(3)	211,800,010	17.24	(4)	211,800,010	17.24	(5)	211,800,010	17.24	(6)	211,800,010	17.24	(7)	211,800,010	17.24	(8)	24.08	(9)
Issaquah* (1)411	87,339,678	6.00	(1)	85,589,893	25.88	(2)	85,589,893	25.88	(3)	85,589,893	25.88	(4)	85,589,893	25.88	(5)	85,589,893	25.88	(6)	85,589,893	25.88	(7)	85,589,893	25.88	(8)	30.24	(9)
Shoreline (1)412	261,034,534	6.00	(1)	255,316,859	21.22	(2)	255,316,859	21.22	(3)	255,316,859	21.22	(4)	255,316,859	21.22	(5)	255,316,859	21.22	(6)	255,316,859	21.22	(7)	255,316,859	21.22	(8)	6.433	(9)
Lake Washington* (1)414	228,955,221	6.00	(1)	224,664,284	27.53	(2)	224,664,284	27.53	(3)	224,664,284	27.53	(4)	224,664,284	27.53	(5)	224,664,284	27.53	(6)	224,664,284	27.53	(7)	224,664,284	27.53	(8)	39.23	(9)
Kent (1)415	248,335,293	6.00	(1)	245,925,772	21.96	(2)	245,925,772	21.96	(3)	245,925,772	21.96	(4)	245,925,772	21.96	(5)	245,925,772	21.96	(6)	245,925,772	21.96	(7)	245,925,772	21.96	(8)	35.22	(9)
Northshore*(King) 417	93,484,574	6.00	(1)	91,405,949	28.98	(2)	91,405,949	28.98	(3)	91,405,949	28.98	(4)	91,405,949	28.98	(5)	91,405,949	28.98	(6)	91,405,949	28.98	(7)	91,405,949	28.98	(8)	42.77	(9)
" (Snohemish)417	---	6.00	(1)	---	28.98	(2)	---	28.98	(3)	---	28.98	(4)	---	28.98	(5)	---	28.98	(6)	---	28.98	(7)	---	28.98	(8)	9.552	(9)
(SUB-TOTAL) (2) (1)-----	3,097,603,860	-----	(1)	3,041,925,785	-----	(2)	3,041,925,785	-----	(3)	3,041,925,785	-----	(4)	3,041,925,785	-----	(5)	3,041,925,785	-----	(6)	3,041,925,785	-----	(7)	3,041,925,785	-----	(8)	40.54	(9)
Seattle (1) 001	3,162,582,054	6.00	(1)	3,044,604,114	12.62	(2)	3,044,604,114	12.62	(3)	3,044,604,114	12.62	(4)	3,044,604,114	12.62	(5)	3,044,604,114	12.62	(6)	3,044,604,114	12.62	(7)	3,044,604,114	12.62	(8)	20.73	(9)
(GRAND-TOTAL)-----	6,260,185,914	144.00	(1)	6,086,529,899	437.36	(2)	6,086,529,899	437.36	(3)	6,086,529,899	437.36	(4)	6,086,529,899	437.36	(5)	6,086,529,899	437.36	(6)	6,086,529,899	437.36	(7)	6,086,529,899	437.36	(8)	702.89	(9)

100% of the (Private) TIMBER ROLLS are "Included" in the above figures. Therefore, those *School Districts* that are involved with the EXCISE TAX should "deduct" from the above tax levies certain amounts to be computed according to (Revised) RELEASE (28-TEL-FAE-72) RUN (1